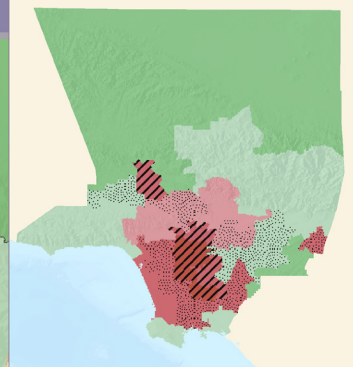
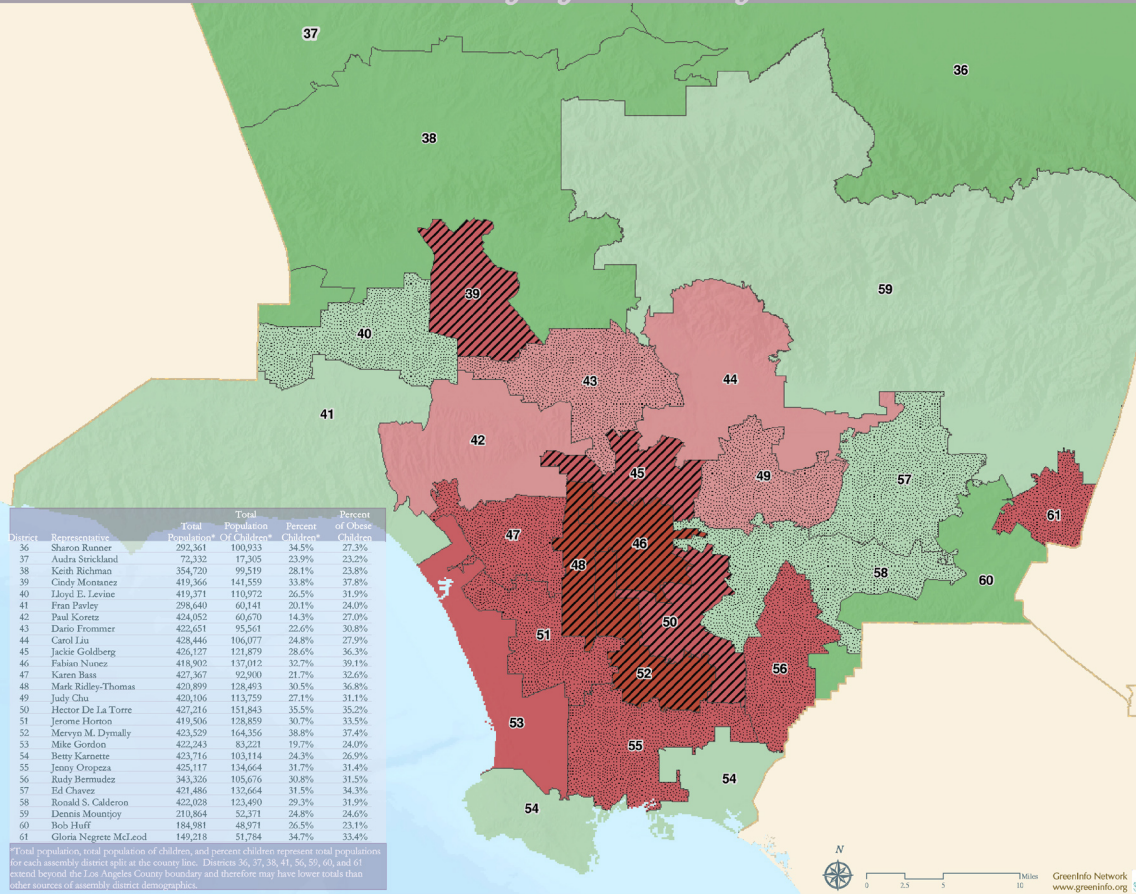
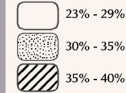


Park Access and Child Obesity by Assembly District



52 Assembly District Number

Percent of Obese Children*



Acres of Parks Per 1,000 Residents



District	Representative	Total Population	Percent of Total	Percent of Obese Children
36	Sharon Runner	292,361	100,933	34.5%
37	Audra Strickland	72,332	17,305	23.9%
38	Keith Richman	354,720	99,519	28.1%
39	Cindy Montanez	419,366	141,559	33.8%
40	Lloyd E. Levine	419,371	110,972	26.5%
41	Fran Parley	298,640	60,141	20.1%
42	Paul Koretz	424,052	60,670	14.3%
43	Dario Frommer	422,651	95,561	22.6%
44	Carol Liu	428,446	106,077	24.8%
45	Jackie Goldberg	426,127	121,879	28.6%
46	Fabian Nunez	418,902	137,012	32.7%
47	Karen Bass	427,367	92,900	21.7%
48	Mark Ridley-Thomas	420,899	128,493	30.5%
49	Judy Chu	420,106	113,759	27.1%
50	Hector De La Torre	427,216	151,843	35.5%
51	Jerome Horn	419,506	128,859	30.7%
52	Mervyn M. Dymally	423,529	164,356	38.8%
53	Mike Gordon	422,243	83,221	19.7%
54	Betty Karnette	423,716	103,114	24.3%
55	Jenny Oropeza	425,117	134,664	31.7%
56	Rudy Bermudez	343,326	105,676	30.8%
57	Ed Chavez	421,486	132,664	31.5%
58	Ronald S. Calderon	422,028	123,490	29.3%
59	Dennis Mountjoy	210,864	52,371	24.8%
60	Bob Huff	184,981	48,971	26.5%
61	Gloria Negrete McLeod	149,218	51,784	34.7%

*Total population, total population of children, and percent children represent total populations for each assembly district split at the county line. Districts 36, 37, 38, 41, 56, 59, 60, and 61 extend beyond the Los Angeles County boundary and therefore may have lower totals than other sources of assembly district demographics.

*Source: California Center for Public Health Advocacy: The Growing Epidemic: Childhood Obesity Rates on the Rise in California Assembly Districts, "Change in Percentage of Overweight Children by California Assembly District, 2001-2004" (August 2005) available at http://www.publichealthadvocacy.org/policy_briefs/docs/policyrecs.pdf

Green Access Mapping is a project of The City Project at the Center for Law in the Public Interest. www.cityproject.org © 2006, using 2000 census data and GIS mapping tools. Eric T. Small and Prof. Leo Strauss of UCLA prepared the park space data set.



GreenInfo Network
www.greeninfo.org